



















Portland to Whitewater		Distance
Total Estimated Time: 1 hour, 15 minutes. Total Estimated Distance: 65 miles		
	1: I-5 South toward SALEM / TIGARD.	40.0 miles
	2: Take the SALEM PARKWAY / OR-99E BUSINESS exit- EXIT 260A.	0.4 miles
	3: Merge onto OR-99E BUSINESS SOUTH.	4.3 miles
	4: Stay STRAIGHT to go onto COMMERCIAL STREET NE.	0.1 miles
	5: Turn RIGHT onto MARION STREET NE.	0.1 miles
	6: MARION STREET NE becomes OR-22 W.	18.7 miles
	7: Turn RIGHT onto BECK ROAD.	1.2 miles
	8: Turn LEFT into Whitewater. End at 16595 Beck Road, Dallas, OR 97338.	0.1 miles

Eugene to Whitewater		Distance
Total Estimated Time: 1 hour, 30 minutes Total Estimated Distance: 85 miles		
	1: I-5 N via the exit on the LEFT toward SALEM.	59.8 miles
	2: Take the OR-99E BUSINESS. / OR-22 exit- EXIT 253- toward STAYTON / DETROIT LAKE.	0.2 miles
	3: Turn LEFT onto OR-22 / OR-99E BUSINESS / N SANTIAM HIGHWAY. Continue to follow OR-22 / OR-99E BUSINESS.	2.2 miles
	4: Stay STRAIGHT to go onto ramp.	0.2 miles
	5: Keep LEFT at the fork in the ramp.	0.1 miles
	6: Stay STRAIGHT to go onto BELLEVUE STREET SE / OR-22 / OR-99E BUSINESS / PRINGLE PARKWAY SE / SALEM HIGHWAY. Continue to follow OR-22 W / OR-99E BUSINESS N / SALEM HIGHWAY.	1.2 miles
	7: Take the MARION STREET BRIDGE / OR-22 W ramp.	0.1 miles
	8: Turn SLIGHT LEFT onto MARION STREET BRIDGE / OR-22 W. Continue to follow OR-22 W.	18.7 miles
	9: Turn RIGHT onto BECK ROAD.	1.2 miles
	8: Turn LEFT into Whitewater. End at 16595 Beck Road, Dallas, OR 97338.	0.1 miles